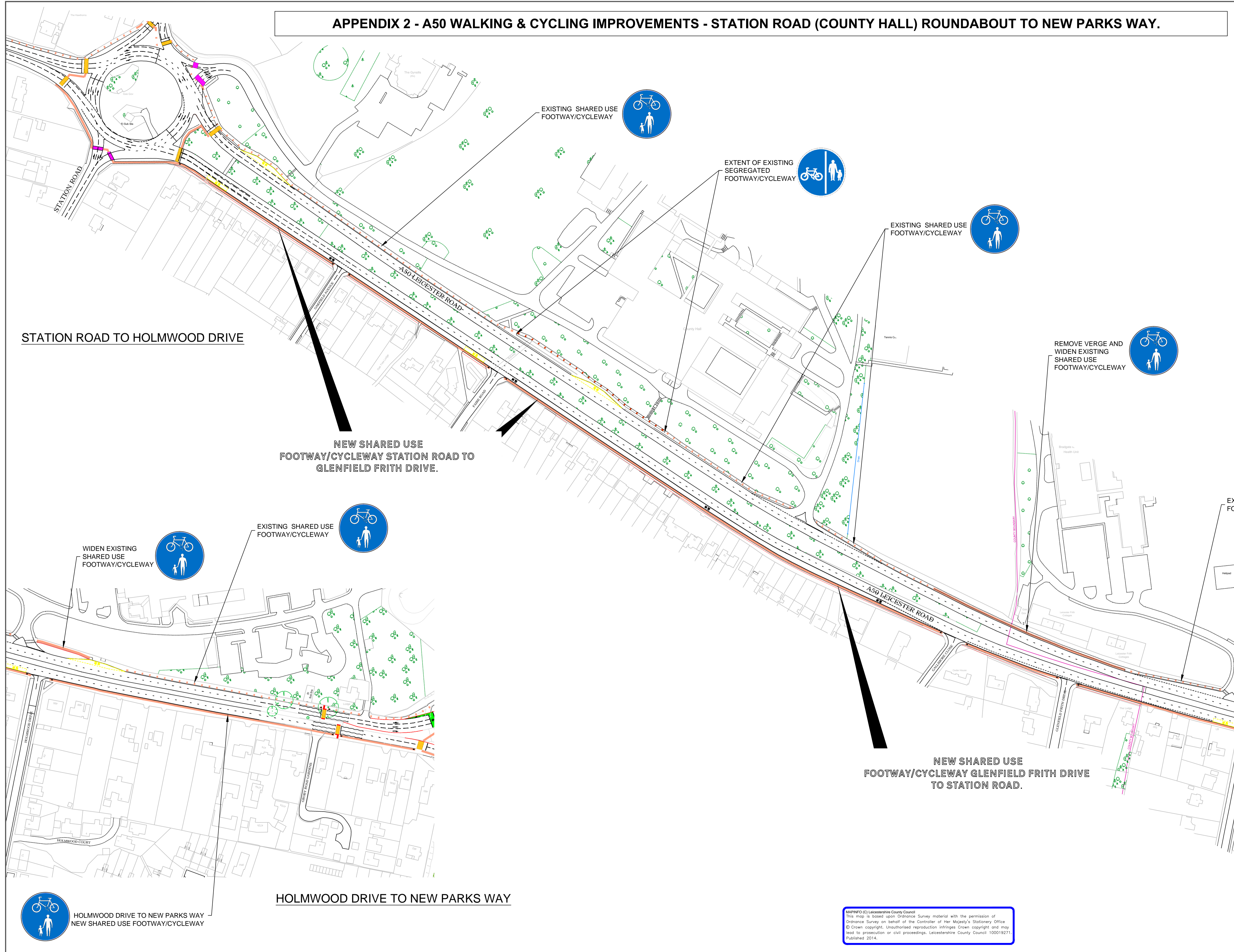








**APPENDIX 2 - A50 WALKING & CYCLING IMPROVEMENTS - STATION ROAD (COUNTY HALL) ROUNDABOUT TO NEW PARKS WAY.**



**Key**

-  Proposed Toucan Crossing (Shared Pedestrian and Cycle Crossing)
-  Proposed Pedestrian & Cycle Crossing Point
-  Proposed Off Road Cycle Route Segregated
-  Existing National Cycle Route 6 Segregated
-  Existing National Cycle Route 6 Shared Use
-  Proposed Off Road Shared Use Cycle Route


Leicester  City Council

 Leicestershire County Council

CLIENT: LEICESTER NORTH WEST TRANSPORT PROJECT

TITLE: PREFERRED PROPOSALS A50 WALKING & CYCLING IMPROVEMENTS STATION ROAD (COUNTY HALL) ROUNDABOUT TO NEW PARKS WAY.

DRAWING NUMBER	SCALE
0031A1/PD2	NOT TO SCALE
PREPARED BY: D YOUNG/DUNN	DATE: 11/02/2015
CHECKED BY: C WARDLE	SIZE: A1
APPROVED BY: L LUNCEY	CORR FILE:

 HOLMWOOD DRIVE TO NEW PARKS WAY  
NEW SHARED USE FOOTWAY/CYCLEWAY

MAPINFO (C) Leicestershire County Council  
This map is based upon Ordnance Survey material with the permission of Ordnance Survey on behalf of the Controller of Her Majesty's Stationery Office © Crown copyright. Unauthorised reproduction infringes Crown copyright and may lead to prosecution or civil proceedings. Leicestershire County Council 100019271. Published 2014.